

# TIDAL PREDICTIONS FOR TONGA - NUKU'ALOFA

OCTOBER 2020 Local Standard Time

SUNDAY

MONDAY

TUESDAY

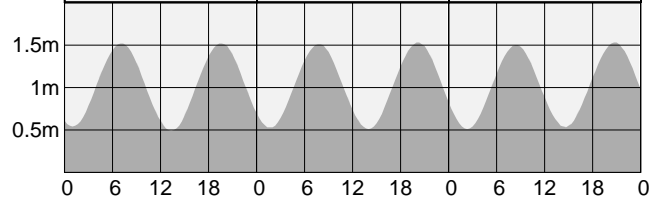
WEDNESDAY

THURSDAY

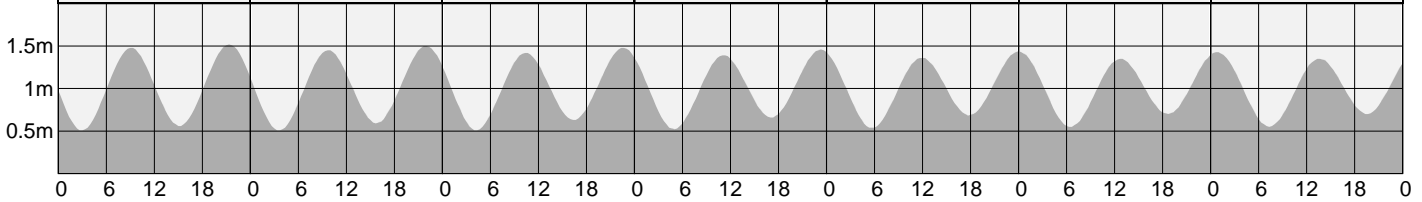
FRIDAY

SATURDAY

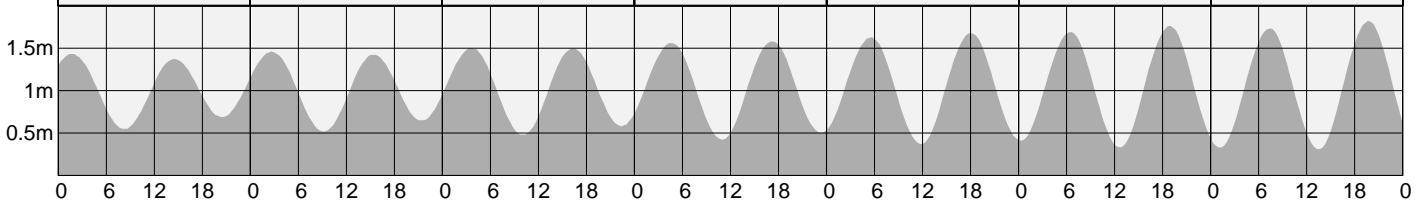
<b>1</b>	0101 0.54 0708 1.52 1322 0.49 1936 1.52	<b>2</b>	0142 0.53 0748 1.52 1359 0.51 2012 1.53	<b>3</b>	0220 0.51 0827 1.50 1434 0.53 2046 1.53
----------	--	----------	--	----------	--



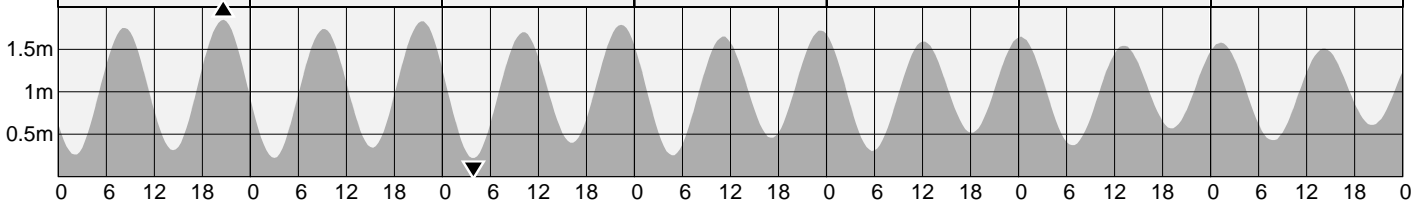
<b>4</b>	0258 0.51 0905 1.48 1509 0.56 2121 1.52	<b>5</b>	0335 0.50 0944 1.45 1545 0.59 2157 1.50	<b>6</b>	0415 0.51 1024 1.42 1624 0.63 2235 1.48	<b>7</b>	0456 0.52 1107 1.39 1704 0.66 2315 1.46	<b>8</b>	0539 0.54 1154 1.37 1749 0.68	<b>9</b>	0000 1.44 0628 0.55 1244 1.35 1838 0.70	<b>10</b>	0049 1.43 0719 0.55 1336 1.35 1930 0.70
----------	--	----------	--	----------	--	----------	--	----------	-------------------------------------	----------	--	-----------	--



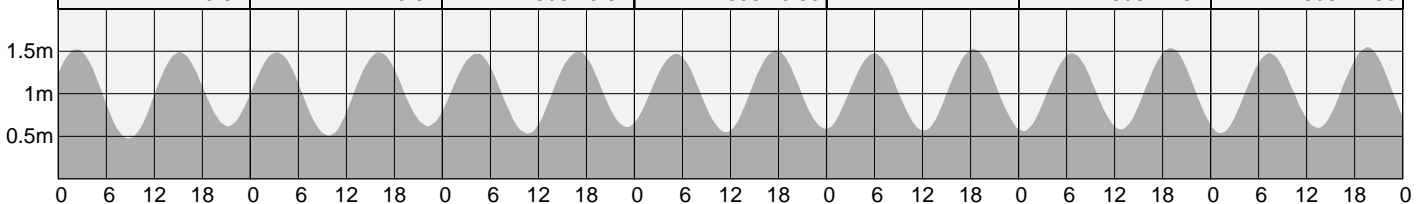
<b>11</b>	0143 1.43 0814 0.54 1430 1.38 2027 0.68	<b>12</b>	0240 1.46 0909 0.52 1525 1.42 2124 0.64	<b>13</b>	0339 1.50 1004 0.47 1619 1.50 2223 0.58	<b>14</b>	0437 1.56 1058 0.42 1713 1.58 2320 0.50	<b>15</b>	0534 1.63 1149 0.37 1803 1.68	<b>16</b>	0016 0.41 0629 1.69 1240 0.33 1854 1.76	<b>17</b>	0110 0.32 0723 1.73 1330 0.30 1945 1.82
-----------	--	-----------	--	-----------	--	-----------	--	-----------	-------------------------------------	-----------	--	-----------	--



<b>18</b>	0203 0.26 0816 1.75 1422 0.31 ▲ 2035 1.85	<b>19</b>	0257 0.22 0912 1.74 1515 0.34 2127 1.83	<b>20</b>	▼ 0351 0.22 1008 1.70 1610 0.39 2221 1.79	<b>21</b>	0446 0.25 1107 1.65 1708 0.46 2316 1.72	<b>22</b>	0545 0.30 1208 1.59 1808 0.52	<b>23</b>	0015 1.65 0645 0.36 1309 1.54 1909 0.57	<b>24</b>	0115 1.58 0746 0.42 1410 1.51 2011 0.60
-----------	--	-----------	--	-----------	--	-----------	--	-----------	-------------------------------------	-----------	--	-----------	--



<b>25</b>	0217 1.52 0847 0.47 1510 1.49 2112 0.62	<b>26</b>	0318 1.49 0946 0.51 1606 1.49 2211 0.62	<b>27</b>	0417 1.47 1040 0.53 1658 1.49 2305 0.61	<b>28</b>	0512 1.47 1127 0.55 1743 1.51 2353 0.59	<b>29</b>	0600 1.47 1209 0.56 1824 1.53	<b>30</b>	0037 0.56 0643 1.48 1248 0.58 1900 1.54	<b>31</b>	0116 0.54 0723 1.48 1324 0.60 1936 1.55
-----------	--	-----------	--	-----------	--	-----------	--	-----------	-------------------------------------	-----------	--	-----------	--



- ▲ Highest tide of the month
- ▼ Lowest tide of the month
- New moon
- ◐ First quarter
- Full moon
- ◑ Last quarter

© Copyright: Commonwealth of Australia 2019, Bureau of Meteorology

**Disclaimer:** These tide predictions are supplied in good faith and are believed to be correct. They are not necessarily related to a local hydrographic chart datum.

No warranty is given in respect to errors, omissions, or suitability for any purpose.