

TIDAL PREDICTIONS FOR TONGA - NUKU'ALOFA

AUGUST 2020

Local Standard Time

SUNDAY

MONDAY

TUESDAY

WEDNESDAY

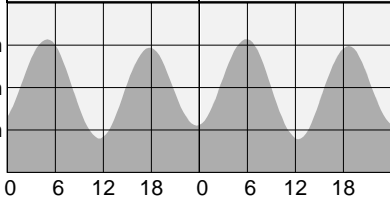
THURSDAY

FRIDAY

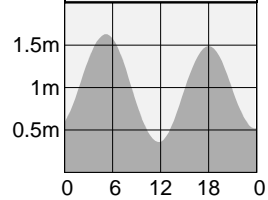
SATURDAY

30	0458	1.57
	1130	0.40
	1748	1.47
	2342	0.55

31	0553	1.57
	1222	0.39
	1839	1.49



1	0510	1.63
	1145	0.36
	1800	1.49
	2352	0.52



2	0604	1.63
	1238	0.34
	1854	1.51

3	0046	0.51
	0657	1.63
	1327	0.33
	1944	1.52

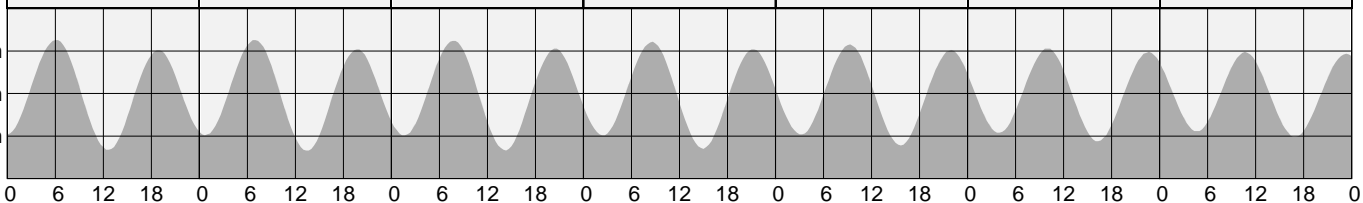
4	0137	0.51
	0746	1.62
	1413	0.33
	2030	1.53

5	0226	0.51
	0833	1.61
	1456	0.35
	2114	1.52

6	0312	0.52
	0917	1.57
	1537	0.39
	2155	1.51

7	0356	0.54
	1000	1.53
	1616	0.44
	2236	1.49

8	0439	0.55
	1043	1.48
	1656	0.49
	2317	1.47



9	0523	0.57
	1126	1.43
	1737	0.54
	2359	1.45

10	0609	0.59
	1211	1.39
	1819	0.59

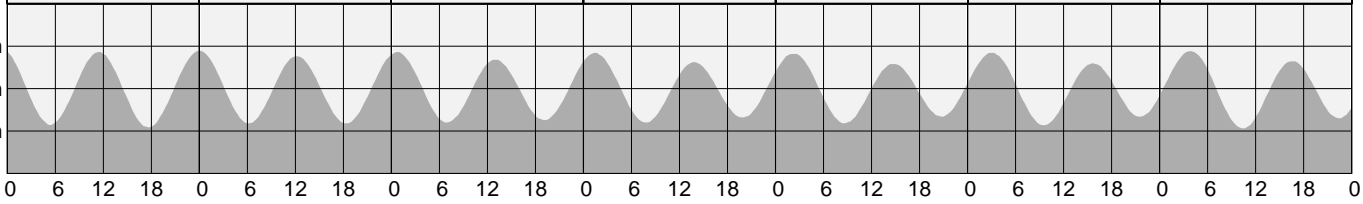
11	0042	1.43
	0656	0.60
	1259	1.34
	1904	0.63

12	0127	1.42
	0746	0.60
	1350	1.31
	1953	0.66

13	0214	1.41
	0839	0.59
	1445	1.29
	2043	0.67

14	0302	1.42
	0931	0.57
	1540	1.30
	2133	0.67

15	0353	1.44
	1025	0.53
	1634	1.32
	2224	0.65



16	0443	1.48
	1115	0.48
	1727	1.37
	2315	0.61

17	0533	1.53
	1204	0.42
	1815	1.44

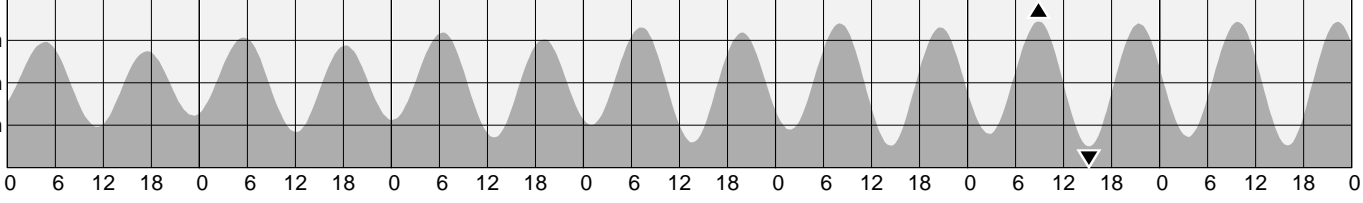
18	0007	0.56
	0624	1.59
	1251	0.35
	1903	1.51

19	0058	0.50
	0714	1.65
	1337	0.30
	1950	1.59

20	0149	0.45
	0803	1.70
	1424	0.26
	2037	1.65

21	0241	0.40
	0854	1.72
	1511	0.24
	2126	1.70

22	0334	0.36
	0945	1.72
	1600	0.26
	2216	1.72



23	0428	0.35
	1040	1.69
	1651	0.30
	2308	1.71

24	0525	0.35
	1136	1.63
	1745	0.36

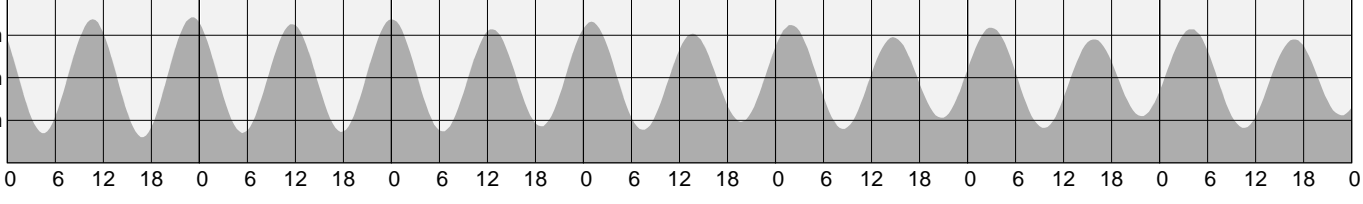
25	0002	1.69
	0624	0.37
	1236	1.57
	1843	0.43

26	0100	1.66
	0725	0.38
	1339	1.52
	1943	0.48

27	0159	1.62
	0829	0.40
	1444	1.48
	2044	0.53

28	0259	1.59
	0931	0.41
	1549	1.46
	2145	0.55

29	0359	1.57
	1033	0.41
	1651	1.46
	2245	0.56



- ▲ Highest tide of the month
- ▼ Lowest tide of the month
- New moon
- ◐ First quarter
- Full moon
- ◑ Last quarter

© Copyright: Commonwealth of Australia 2019, Bureau of Meteorology
Disclaimer: These tide predictions are supplied in good faith and are believed to be correct. They are not necessarily related to a local hydrographic chart datum.
 No warranty is given in respect to errors, omissions, or suitability for any purpose.

Tide gauge zero is 2.0686 metres below TON1